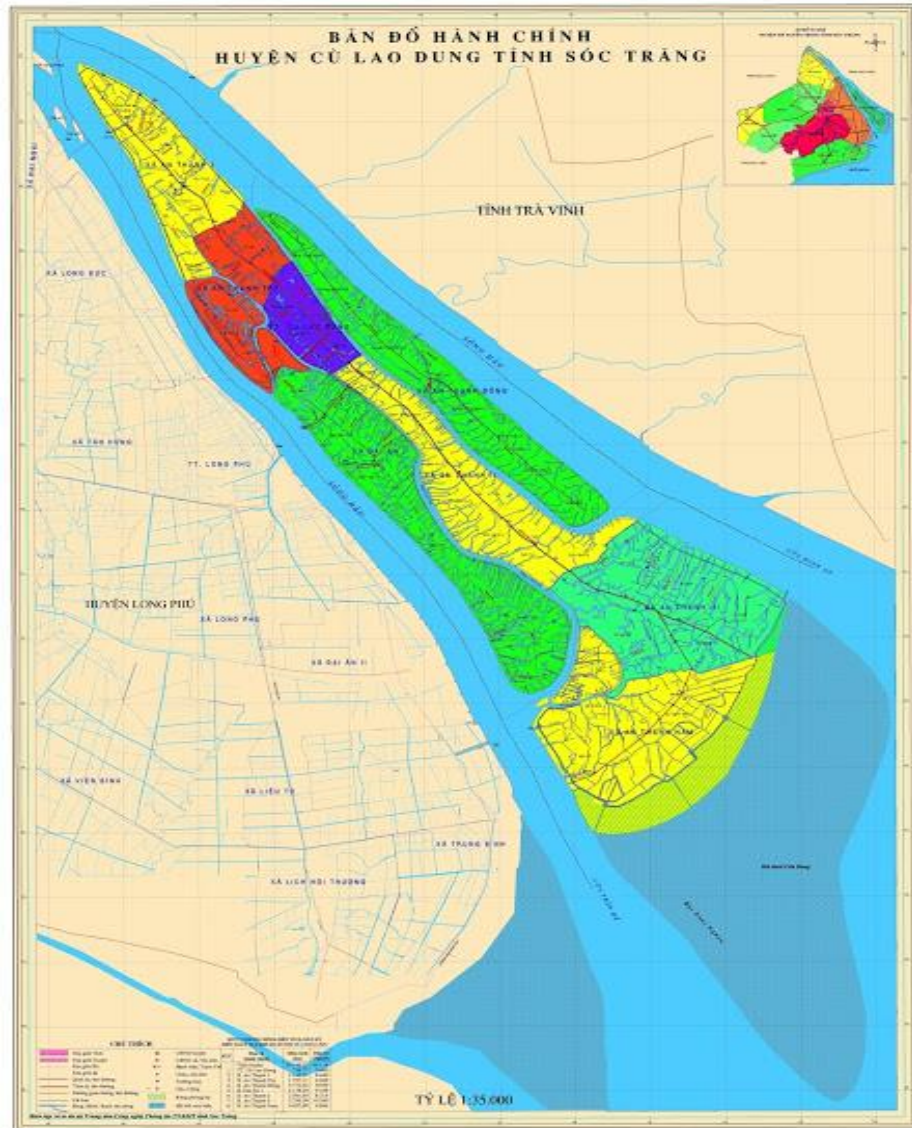




**Cu Lao Dung**  
**the potential development!**



# Cu Lao Dung was located in the middle of lower MeKong River



- Total area: 26,400 ha;
- Population:  $\geq 64,000$  people;
- Bordered by the lower of MeKong River;
- Climate is mild, cool and fresh;
- 13,000 hectares of productive land:
  - Total area orchard over 3,000ha;
  - More than 3,000 ha of aquaculture;
- A great potential land for developing high-tech agricultural economy, processing industry and tourism.

# Cu Lao Dung is the marine economic zone of Soc Trang Province, it has great geographical advantages

---



Thanks to the 2 estuaries Tran De and Dinh An, people are able to trade with the economic center of Mekong Delta through waterway transport system.

# Cu Lao Dung has its own by nature

1. A lot of orchards with variety kinds of fruit



# Cu Lao Dung has its own by nature

2. It has more than 360 canals.

- It is good to do aquaculture;

- Develop tourism from river



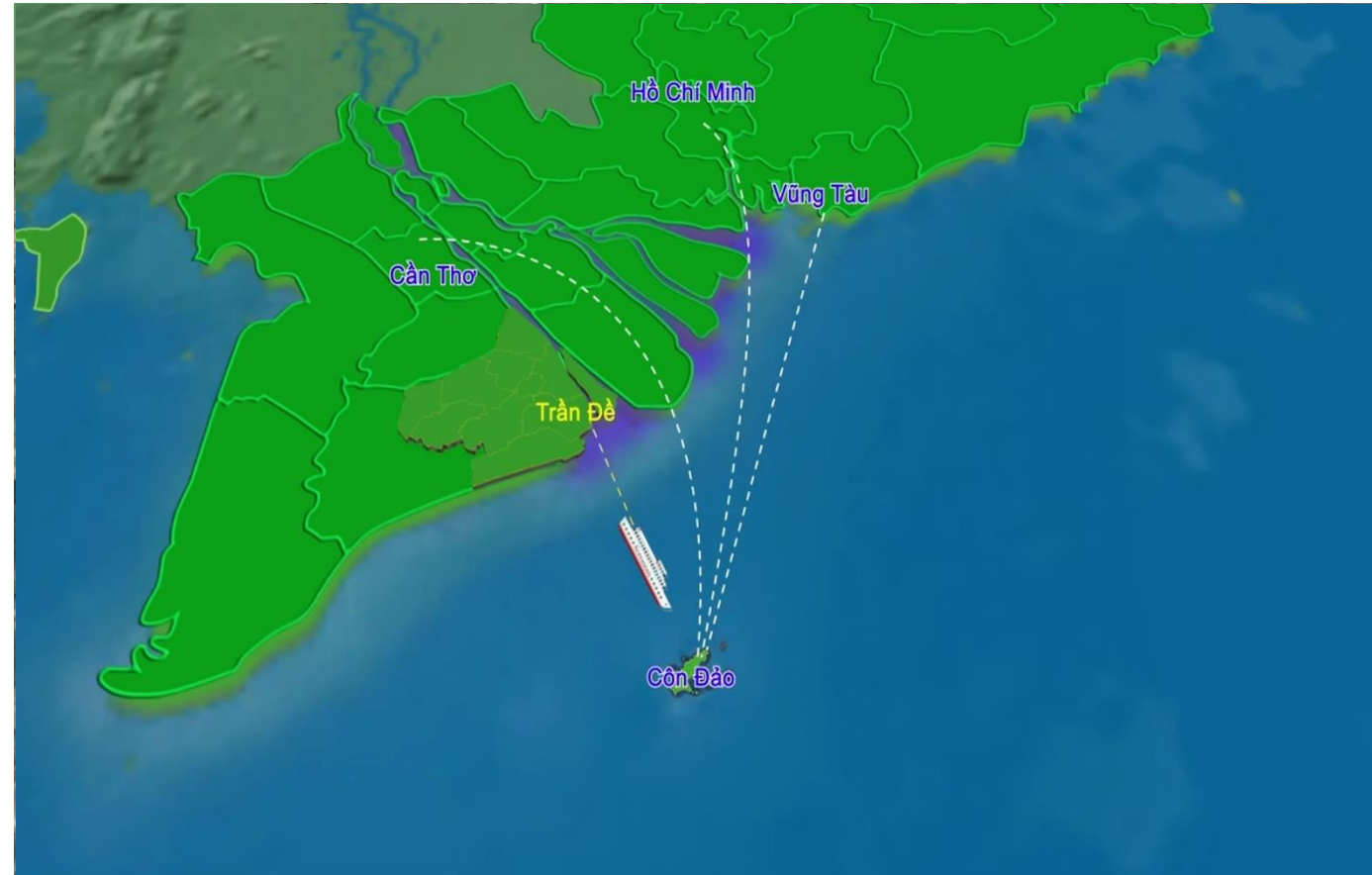
Total area:  
1.915 hectares



# Cu Lao Dung has its own by nature

## 3. Monkey island

- Total area: 26 hectares
- There are a lot of plants, kinds of wild animal and seafood,...
- Cool and fresh air;
- People haven't lived yet;



**The best way to invest a resort in Monkey Island**

# Cu Lao Dung has its own by nature

4. Develop clean energy:

- Wind power plan;




# Cu Lao Dung has its own by nature

5. Discovering primitive protection forests: more than 1.318 hectares

Many kinds of wild animals, plants, seafood,...

Ban forest (a kind of tree grows up in border river)





# Cu Lao Dung has its own by nature

## 6. Enjoy the natural beauty of clam beach and entertainment activities

